MapComplete.osm.be Collect geodata easily with OpenStreetMap

MapComplete is an easy to use web application to collect geodata in OpenStreetMap, enabling collecting and managing relevant data in an open, crowdsourced and reusable way.

New categories and attributes can be added upon request.

What is MapComplete?

MapComplete is a website which has 49 interactive maps. Every single map allows to add or update information. It has many features:

- Show where POI are
- Add new points and update information on existing points
- Add contact information and opening hours easily
- Can be placed in other websites as iFrame
- Embedded within the OpenStreetMap-ecosystem, which has many tools available
- Functionality to import existing datasets
- Many advanced features, such as tree detection and advanced input methods
- Fully open source (GPL) and free to use

MapComplete can be tailored to your needs, with new map layers, new functionalities or styled with your organisations colours and font. We also have experience with starting campaigns to crowdsource geodata. Contact pietervdvn@posteo.net for a quote.

What is OpenStreetMap?

OpenStreetMap is an online map which can be edited and reused by anyone for any purpose as long as attribution is given and the data is kept open.

It is the biggest geospatial database in the world and is reused by thousands of applications and websites.

Test it on mapcomplete.osm.be

What does the interface look like?

Shows images from previous contributors, Wikipedia, Mapillary, ...

Add images with a few clicks

Shows attributes in a friendly way

Wrong or outdated info? The edit button is right there

Linked Wikipedia articles are shown

If an attribute is not yet known, MapComplete shows a question

For joint project with Visit Flanders, 'Pin your point' was created. Over 160 contributors added a few thousand benches and picnictables and spotted 100 charging station for bicycles.

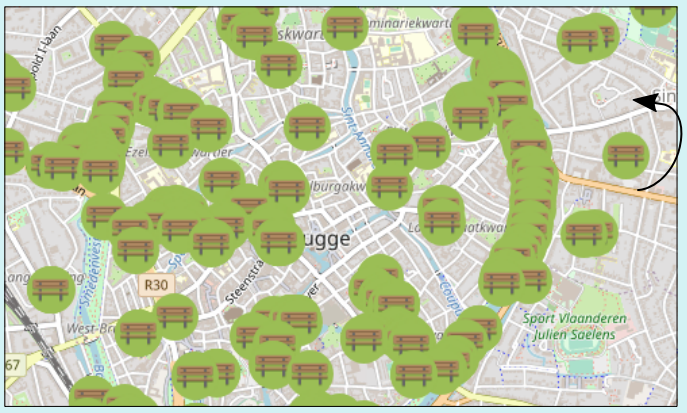

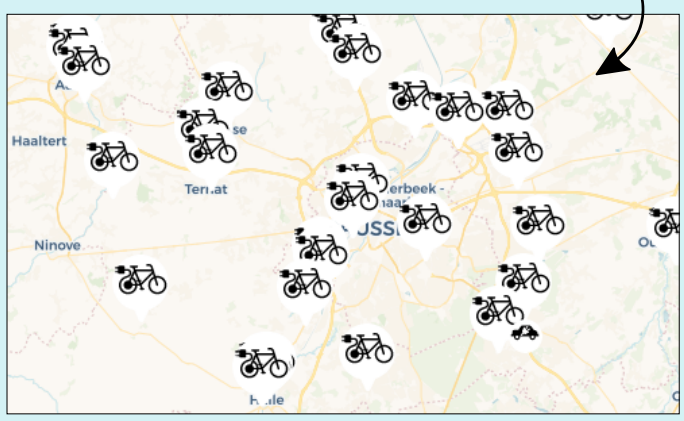

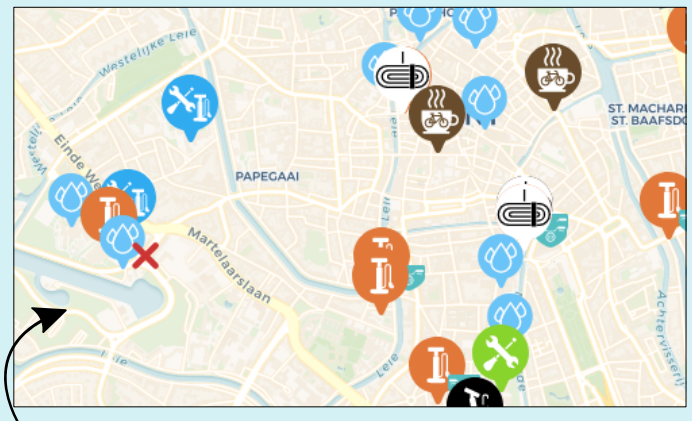

Bicycle pumps, repair stations, drinking water and cycle shops are on cyclofix

This map uses a different background, namely aerial imagery by Agentschap Informatie Vlaanderen

Lines and polygons are shown too. Attributes and images can be added and updated on those objects as well.

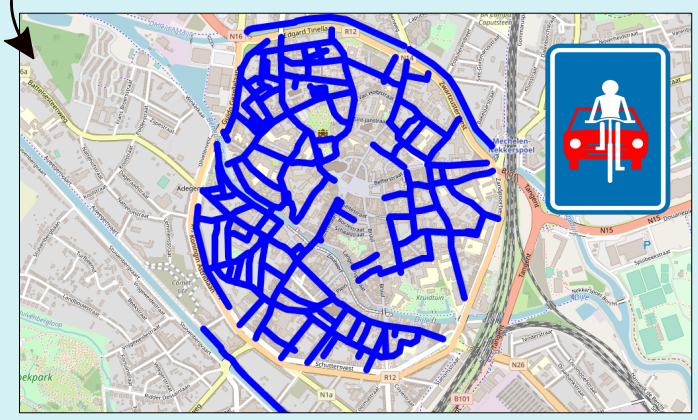

Indoor maps for wheelchair users are available as well.

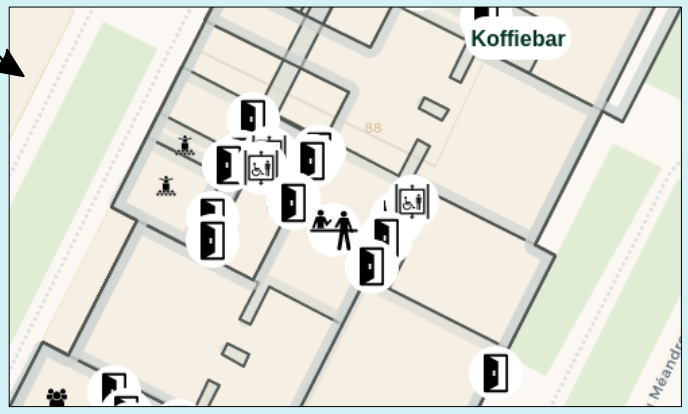

There are many thematic maps available of which a few are printed here.

There are many more thematic maps online: about healthcare, indoor navigation, wheelchair accessibility, waste facilities, public bookcases, pedestrian crossings with a rainbow-painting,... Discover them all on mapcomplete.osm.be